



DOWNTOWN ST HELENA WALKING MAP/ MAPA PEATONAL

PARKS/ PARQUES

- 1. Lyman

POINTS OF INTEREST/ PUNTOS DE INTERES

- A. Historical Society/ *Sociedad Histórica*
- B. Fire Department/ *Cuerpo de Bomberos*
- C. Public Library/ *Biblioteca Pública*
- D. Robert Louis Stevenson Museum/ *Museo*
- E. United States Postal Service/ *Oficina de Correos*
- F. Chamber of Commerce & Welcome Center/ *Centro de Informacion Turistica*
- G. Cameo Cinema/ *Cines Cameo*

HOTELS/ HOTELES

WALKING ROUTES/ RUTAS A PIE

- Main Street Stroll (3.0 Miles)/ *Paseo por la Avenida Comercial*
- Oak Avenue / Church Walk (0.6 Miles)/ *Paseo por las Iglesias*
- Napa River Walk (3.0 Miles)/ *Paseo por el Río Napa*
- Westside Neighborhoods Walk (2.75 Miles)/ *Paseo por los barrios del Oeste*

OTHER SERVICES/ OTROS SERVICIOS

- EV Charging Station/ *Estación de Carga para Vehículos Eléctricos*
- Public Parking Lot/ *Parqueadero Publico*
- Public Bathrooms/ *Baños Publicos*





DOWNTOWN ST HELENA WALKING MAP/ MAPA PEATONAL

PARKS/ PARQUES

1. Lyman
2. Jacob Meily
3. Stephen C. McCullagh
4. Wappo Park & Dog Park
5. Crane

POINTS OF INTEREST/ PUNTOS DE INTERES




- A. Historical Society/ *Sociedad Histórica*
- B. Fire Department/ *Cuerpo de Bomberos*
- C. Public Library/ *Biblioteca Pública*
- D. Robert Louis Stevenson Museum/ *Museo*
- E. United States Postal Service/ *Oficina de Correos*
- F. Chamber of Commerce & Welcome Center/ *Centro de Información Turística*
- G. Cameo Cinema/ *Cines Cameo*
- H. City Hall/ *Ayuntamiento*
- I. Farmer's Market/ *Mercado de Productores*

HOTELS/ HOTELES

WALKING ROUTES/ RUTAS A PIE

- Main Street Stroll (3.0 Miles)/ *Paseo por la Avenida Comercial*
- Oak Avenue / Church Walk (0.6 Miles)/ *Paseo por las Iglesias*
- Napa River Walk (3.0 Miles)/ *Paseo por el Río Napa*
- Westside Neighborhoods Walk (2.75 Miles)/ *Paseo por los barrios del Oeste*
- Wappo Loop Walk (0.75 Miles)/ *Paseo por el Parque de Wappo*

OTHER SERVICES/ OTROS SERVICIOS

-  EV Charging Station/ *Estación de Carga para Vehículos Eléctricos*
-  Public Parking Lot/ *Parqueadero Público*
-  Public Bathrooms/ *Baños Públicos*



POWERED BY:  Adventist Health





Town of Yountville
"The Heart of the Napa Valley"

TOWN PARKS & WALKING MAP



Town of Yountville



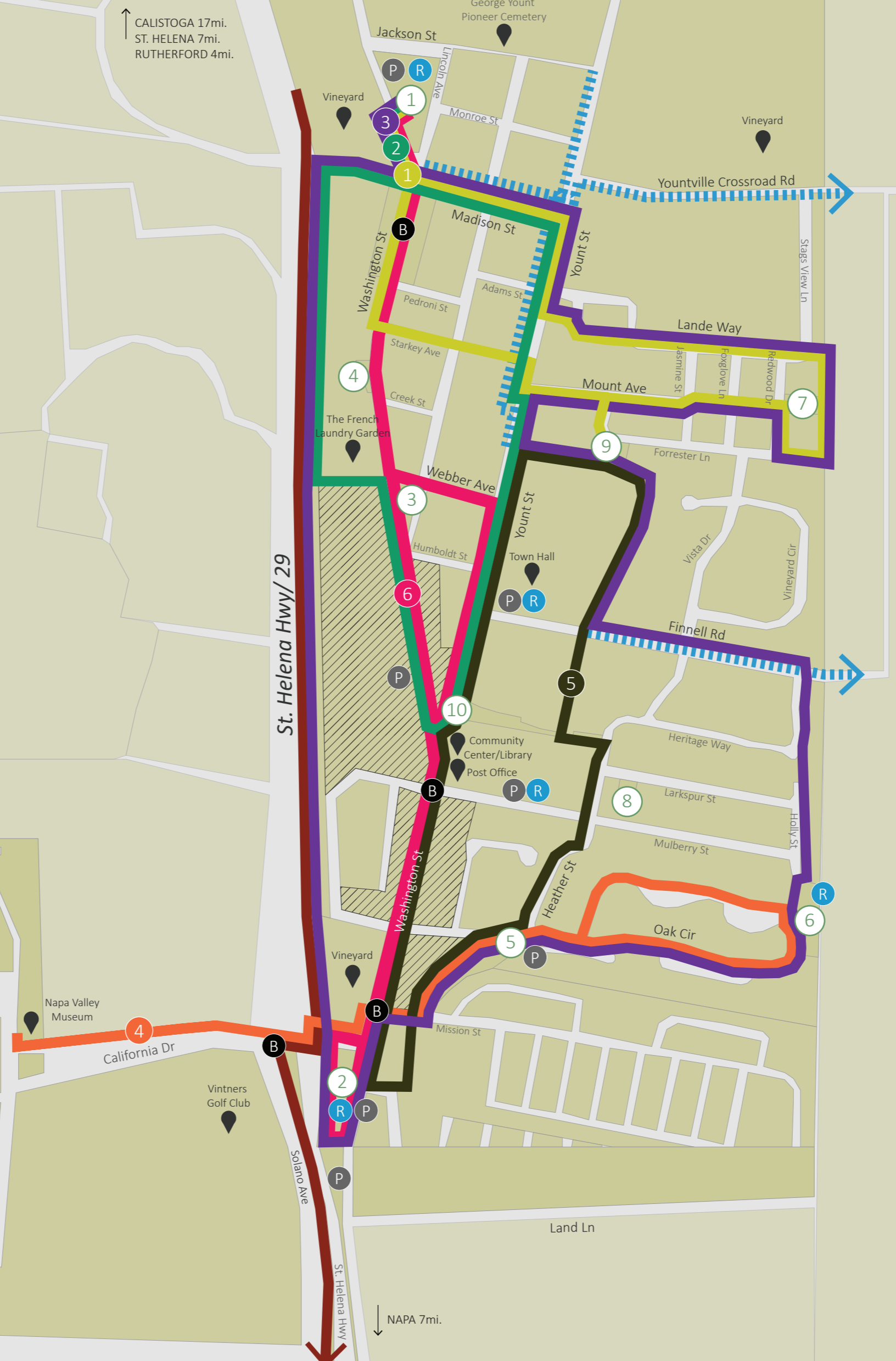
OuterSpatial

For more information scan QR code to visit the Town of Yountville's website and the OuterSpatial interactive trails map.

Veterans Home of California, Yountville
*State Property

CALISTOGA 17mi.
ST. HELENA 7mi.
RUTHERFORD 4mi.


NAPA 7mi.



MAP KEY

- # PARKS
 1. YOUNTVILLE COMMUNITY PARK
 2. VETERANS MEMORIAL PARK
 3. VAN DE LEUR PARK
 4. HOPPER CREEK POCKET PARK
 5. OAK CIRCLE PARK
 6. VINEYARD PARK
 7. FORRESTER PARK
 8. TOYON TERRACE TOT LOT
 9. THREE WEIRS PARK
 10. BARDESSONO FAMILY PARK

- R RESTROOMS
- P PUBLIC PARKING
- B BUS STOP/ TRANSIT
- COMMERCIAL DISTRICT
- WALKING ROUTES:
 - 1 YOUNTVILLE THREE WEIRS PARK AND YOUNTVILLE COMMUNITY PARK LOOP (1.4 MILES)
 - 2 YOUNTVILLE COMMUNITY PARK AND BARDESSONO PARK LOOP (1.6 MILES)
 - 3 YOUNTVILLE TRAIL TO PARK LOOP (3.8 MILES)
 - 4 NAPA VALLEY MUSEUM TO VINEYARD PARK LOOP (2.0 MILES)
 - 5 HOPPER CREEK TRAIL LOOP (2.0 MILES)
 - 6 ART WALK ROUTE
 - NAPA VALLEY VINE TRAIL
- Bike icon BIKE LANES



NORTH

YOUNTVILLE
CHAMBER of COMMERCE



POWERED BY: AdventistHealth

Copyright © 2022 Blue Zones, LLC and Sharecare, Inc. All rights reserved.